Technical and Bibliographic Notes / Notes techniques et bibliographiques

The Institute has attempted to obtain the best original copy available for filming. Features of this copy which may be bibliographically unique, which may alter any of the images in the reproduction, or which may significantly change the usual method of filming, are checked below.

L'Institut a microfilmé le meilleur exemplaire qu'il lui a été possible de se procurer. Les détails de cet exemplaire qui sont peut-être uniques du point de vue bibliographique, qui peuvent modifier une image reproduite, ou qui peuvent exiger une modification dans la méthode normale de filmage sont indiqués ci-dessous.

- ☐ Coloured covers/ Couverture de couleur
- ☑ Covers damaged/ Couverture endommagée
- ☐ Covers restored and/or laminated/ Couverture restaurée et/ou pelliculée
- ☐ Cover title missing/ Le titre de couverture manque
- ☐ Coloured maps/ Cartes géographiques en couleur
- ☐ Coloured ink (i.e. other than blue or black)/ Encre de couleur (i.e. autre que bleue ou noire)
- ☐ Coloured plates and/or illustrations/ Planches et/ou illustrations en couleur
- ☐ Bound with other material/ Relié avec d'autres documents
- ☐ Tight binding may cause shadows or distortion along interior margin/ La reliure serrée peut causer de l'ombre ou de la distorsion le long de la marge intérieure
- ☐ Blank leaves added during restoration may appear within the text. Whenever possible, these have been omitted from filming/ Il se peut que certaines pages blanches ajoutées lors d'une restauration apparaissent dans le texte, mais, lorsque cela était possible, ces pages n'ont pas été filmées.

- ☐ Coloured pages/ Pages de couleur
- ☑ Pages damaged/ Pages endommagées
- ☐ Pages restored and/or laminated/ Pages restaurées et/ou pelliculées
- ☑ Pages discoloured, stained or foxed/ Pages décolorées, tachetées ou piquées
- ☑ Pages detached/ Pages détachées
- ☑ Showthrough/ Transparence
- ☑ Quality of print varies/ Qualité inégale de l'impression
- ☐ Continuous pagination/ Pagination continue
- ☐ Includes index(es)/ Comprend un (des) index

Title on header taken from:/ Le titre de l'en-tête provient:

- ☐ Title page of issue/ Page de titre de la livraison
- ☐ Caption of issue/ Titre de départ de la livraison
- ☐ Masthead/ Générique (périodiques) de la livraison

☑ Additional comments:/ Commentaires supplémentaires: There are some creases in the middle of pages. Pagination is unnumbered.

This item is filmed at the reduction ratio checked below/
Ce document est filmé au taux de réduction indiqué ci-dessous.

10X	12X	14X	16X	18X	20X	22X	24X	26X	28X	30X	32X
									✓		

MICROCOPY RESOLUTION TEST CHART
(ANSI and ISO TEST CHART No. 2)
1.0
1.1
1.4
1.6
2.8
3.2
3.6
4.0
2.5
2.2
2.0
1.8
APPLIED IMAGE Inc
1653 East Main Street
Rochester, New York 14609 USA
(716) 482 - 0300 - Phone
(716) 288 - 5989 - Fax

ONTARIO ARCHIVES TORONTO

VOTER'S LIST

1886.

TOWNSHP OF ASHFIELD.

CLERK'S CERTIFICATE.

I, WILLIAM LANE, Clerk of the Municipality of the Township of Ashfield in the County of Huron, do hereby certify that parts 1 and 3 of the within List constitutes a correct list for the year 1886, of all persons appearing by the last Revised Assessment Roll of the said Municipality to be entitled to vote at the Elections of Members of the Legislative Assembly, and that part 2 constitutes a correct List for the said year of all persons appearing, by the said roll, to be entitled to vote at Municipal elections in the said Municipality, and I hereby call upon the Electors to examine the said List, and if any omissions or other errors are perceived therein, to take immediate proceedings and have the said errors corrected according to law.

Dated this 7 day of Aug 1886

WILLIAM LANE,
Township Clerk.

JUDGE'S CERTIFICATE.

WILLIAM LANE, Clerk of the Municipality of the Township of Ashfield, having certified under his hand, that no complaint respecting the List of Voters for said Municipality, for the year 1886, had been received by him within Thirty Days after the first posting up of the same; and on application of the said Clerk, I, ISAAC FRANCIS TOMS, ESQ., Judge of the County Court of Huron, in pursuance of the provisions of "The Voters' List Act, certify that the within printed List of Voters, being one of the copies revised by me from the said Clerk, under Section 2 of the said Act, is the Revised List of Voters for the said Municipality for the year 1886.

Given under my hand and seal, at Goderich, in the said County, this .....

..... day of ..... 1886.

.....

JUDGE'S CERTIFICATE.

I, ISAAC FRANCIS TOMS, ESQ., Judge of the County Court of the County of Huron, pursuant to the 12th Section of "The Voters, List Act, do hereby certify that the within is a correct copy of the List of Voters for the year 1886, received by me from the Clerk of the municipality of Township of Ashfield, according to my revision and correction thereof, pursuant to the provisions of the said Act.

Dated at the ..... of .....

in the said County, this ..... day of 1886

.....

The Sheriff shall, immediately upon receipt of his copies cause one of them to be posted up in a conspicuous place in the Court House; the Clerk of the Peace, upon receipt of his copies, shall cause one of them to be posted in a conspicuous place in his office; every Public or Separate School Head Master or Mistress shall in like manner put up one on the door of the School House; and every Post Master shall post up one of his copies in his Post Office.

MUNICIPALITY OF ASHFIELD.

SCHEDULE OF POST OFFICES.

No. 1.—Nile.
" 2.—Shepharbton.
" 3.—Port Albert.
" 4.—Dungannon.
No. 5.—Kingsbridge.
" 6.—Lanes.
" 7.—Belfast.
" 8.—Lucknow.
No. 9.—Lochalsh.
" 10.—Kintail.
" 11.—Amberly.

POLLING SUB-DIVSION No. 1—Compfising the first, second, third, fourth and fifth Concessions, from the Northern Gravel Road to Side Line 3rd and 4th, E. D., and Lot 12, Concession 6, E. D.

PART I.—List of Persons entitled to Vote at BOTH Municipal Elections and Elections to the Legislative Assembly.

No. of Roll	NAME.	LOT.	Concession or Street.	Owner or Tenant	P. O. Address
162	Augustine, Benjamin	e h 7	5 E D	Owner	4
163	Augustine, Eli O.	e h 7	5 E D	Farmer's son	4
434	Anderson, Thomas	s h 12	5 E D	Owner	4
194	Anderson, Gordon J.	p t 12	5 E D	Owner	4
31	Burrows, George	e h 4	1 E D	Owner	2
39	Bennett, Thomas	e h w h 5	1 E D	Owner	2
79	Black, Wm. J.	w h e h 6	2 E D	Owner	4
80	Black, John	e h e h 6	2 E D	Owner	4
123	Black, Anthony	pt e h 12	5 E D	Owner	4
128	Barber, Charles	pt 12	5 E D	Owner	4
29	Campbell, Henry	w h e h 5	1 E D	Owner	2
62	Carey, John	w h e h 5	2 E D	Tenant	2
64	Carey, James	w h e h 5	2 E D	Tenant	2
76	Cousins, Jamesar	w h 6	2 E D	Owner	4
77	Cousins, James	w h e h 6	2 E D	Tenant	4
96	Crabb, Christopher	w h w h 5	3 E D	Owner	Goderich
145	Cluff, Henry	e h 9	4 E D	Owner	4
146	Cluff, Thomas	w h 9.	5 E D	Owner	4
153	Cornelius, James	31, 32	M.st Cranafe'd	Owner	4
161	Cantlon. Peter		Cranaford	Wage-earner	4
172	Culbert, Abraham	s p t 4	5 E D	Owner	4
101	Duff, Hugh M.	n p t n p t 12, n p t e h 11 w h 11, s p t s p t 12	3 & 4 E D	Owner & Tenant	4
130	Davidson. Robt.	s h 12	5 E D	Owner	4
131	Davison, James	s h 12 o	5 E D	Owner	4
114	Deacon, C. O	lot 8	Dungannon	Tenant	4
140	Disher, Adrian	s w p t of w h 11	5 E D	Owner	4
141	Disher, Thomas	lot 10	4 E D	Owner	4
152	Dreaney, George	30	Cranaford	Owner	4
164	Dreaney, Andrew	e ½ 6	5 E D	Owner	4
14	Echlin, John	e h 9	1 E D	Owner	1
15	Echlin, Samuel	e h 9	1 E D	Owner	1
16	Echlin, Wesley	e h 9	1 E D	Owner	1
84	Echlin, William	n h w h 10	2 E D	Owner	4
85	Echlin, George	n h w h 10	2 E D	Owner	4
86	Echlin, Charles	s h w h 10	2 E D	Owner	4
98	Elliott, John	s h e h 10	3 E D	Owner	4
118	Echlin, George W	10	Dungannon	Tenant	4
119	Echlin, F. H	10	Dungannon	Tenant	4
34	Foster, Irwin	n h w h 4	1 E D	Owner	2
117	Fowler, John	8	Dungannon	Owner	4
1	Girvin, Hugh	n h 12, e h 10	1 E D 2 E D	Owner	1
24	Graham, W. B.	n h 6	1 E D	Owner	2
25	Graham, Geo	s h 6	1 E D	Owner	2
26	Graham, Thomas	e h s h 6	2 E D	Owner	Goderich P.O.
6	Grumett, Jame	s e p t 12	1 E D	Owner	1
87	Gourley, Wm.	9	2 E D	Owner	4
91	Girvin, David	w h 11	2 E D	Owner	4
109	Glenn. James	s p t n h 12, s p t n p t e h 11	3 E D	Owner	4
138	Girvin, Wm. G.	p t 12	5 E D	Owner	4
30	Hawkins, William	w h w h 5	1 E D	Owner	2
88	Holland, Henry	w h 10	2 E D	Owner	4
89	Holland, James	w h 10	2 E D	Farmer's son	4
90	Holland, William	e h 10	2 E D	Owner	4
125	Hamilton, John	e h e h 11, 22, 23, 24, 25, 26, 29, Mallough mr. 4	E D	Owner	4
150	Harris, Thomas	n p t 7, 8.	4 E D	Owner	4
155	Harris, George	45, 1, 2. p t 3, s p t 8, 9.	Cranaford	Owner	4
160	Hart, John	5, 6, 7, 8, 9.	Cranaford	Owner	4
170	Harlow, James	w h 5	5 E D	Owner	4

POLLING SUB-DIVISION NO. I.

	NAME.	LOT.	Concession or Street	Owner or Tenant	P. O. Address	
21	Johnston, David	s h s h 7	1 E D	Owner		2
22	Johnston, William	w h s h 7	1 E D	Owner		2
2	Jackman, William	s h s h 12	1 E D	Farmer's son		1
68	Johnston, David	s h 7	2 E D	Owner		2
72	Johnston, Thomas	s h w h 7	2 E D	Owner		2
73	Johnston, Thomas	w h 6	2 E D	Tenant		4
75	Jewell, James	s h s h 5	2 E D	Owner		4
109	Jones, Owen	w h 11	3 E D	Owner		4
	James, William	10	6 E D	Owner		4
171	Jardine, David	s h s h 4	4 E D	Owner	Brampton	
	Jewell, Thomas	w h s h 5	3 E D	Owner	Dakota	
10	Kilpatrick, Alex.	w h s h 10	1 E D	Owner		1
11	Kilpatrick, Robt.	w h s h 10	1 E D	Farmer's son		1
67	Knights, Charles	s h s h 6	2 E D	Owner		1
142	Kellington, John	10	5 E D	Tenant		4
143	Kellington, William	10	5 E D	Farmer's son		4
144	Kellington, Thomas	10	5 E D	Farmer's son		4
167	Kaiser, William	w h w ½ s h 5	5 E D	Tenant		4
66	Lewis, Samuel	n h s h 6	2 E D	Owner		4
270	Mathews, Wm. G.	n h 6	3 E D	Owner		4
105	Mallough, William	n p t 12	4 E D	Owner		4
106	Mallough, Robert	s h 6	3 E D	Owner		4
107	Mallough, William	e h 11 & p t e h 9	5 E D	Owner		4
118	Mallough, Joseph	6, 7	Dungannon	Owner		4
122	Mallough, Brown	p t 12	4 E D	Owner		8
149	Maize, James	w h 9	4 E D	Owner		4
175	Maize, William	n h w h 4 s h 3	4 E D	Owner		4
176	Maize, Albert E.	n h w h 4 s h 3	4 E D	Owner (see sub. d 4)		4
7	McWhinney, John	w h 11	1 E D	Farmer's son		4
8	McWhinney, Richard	w h 11	1 E D	Owner		1
9	McWhinney, David	e h e h 10	1 E D	Farmer's son		1
12	McKnight, William	w h 10	1 E D	Owner		1
13	McKnight, James	w h 10	1 E D	Owner		1
17	McNee, Duncan	w h 9	1 E D	Farmer's son		1
18	McNee, James	e h 8	1 E D	Owner		1
19	McNee, Alex.	e h 8	1 E D	Owner		1
20	McIlratten, Wm.	w h 8	1 E D	Owner		1
69	McIlwain, David	n h 7	1 E D	Owner		1
81	McWhinney, James	w h 9	2 E D	Owner		1
82	McWhinney, John	e h 4	3 E D	Owner		1
83	McWhinney, William	e h 9	2 E D	Owner		1
111	McMath, James	3	Dungannon	Owner		4
128	McKay, James	p t 12	5 E D	Owner		4
129	McKay, William	w h s h 4	2 E D	Owner	Collingwood	
136	McCaig, James	w h e h 11	4 E D	Owner		4
137	McCaig, Robert T.	w h e h 11	4 E D	Farmer's son		4
3	Mathews, Samuel	s h s h 12	1 E D	Owner		1
5	May, George	[illegible] 11	1 E D	Owner		1
6	May, W. G.	[illegible] 11	1 E D	Farmer's son		1
109	Martin, John	[illegible] 30	Dungannon	Owner		4
27	Pennybaker, Hezekiah	e h e h 5	1 E D	Tenant		2
65	Pentland, Samuel	n h 7	2 E D	Owner		1
92	Polly, Thomas	e h 11	2 E D	Owner		1
110	Pentland, Cullen J.	3	Dungannon	Owner		4
168	Peers, Richard	5	4 E D	Owner		4
169	Peers, Henry	5	4 E D	Owner		4
422	Pentland, Thomas	n h 12	6 E D	Tenant		4
423	Pentland, Simon	n h 12	6 E D	Owner		4
				Farmer's son		4
115	Roberts, John M.	5	Dungannon	Owner		4
154	Russell, Matthew	33, 34, 35, 36, 37, 38, 39, 40	Cransford Mill st. E.	Owner		4
93	Ryan, Jacob	n h 12, e h 5	2 E D 3 E D	Owner		1
96	Ryan, William	n h e h 12	2 E D	Owner		1
97	Ryan, Richard	s h ½ 12	2 E D	Owner		1
103	Robinson, John	n h e h 12	4 E D	Owner		4
147	Robinson, Charles	e h 8	5 E D	Owner		4
148	Robinson, Wm. H.	e h 8	5 E D	Farmer's son		4
32	Simpson, J. H.	s h w h 4	1 E D	Owner		2
33	Simpson, George	s h w h 4	1 E D	Owner		2
61	Stewart, Thomas	n h 4	3 E D	Owner		2
62	Shields John	e h n h 4, w h 5	2 E D	Owner		2
74	Smilie, Thomas	w h 8	2 E D	Owner		4
99	Stothers, Samuel	s h e h 12	3 E D	Owner		4
112	Stothers, Stephen	lot 3	Dungannon	Tenant		4
126	Smith, Joseph	p t 12	5 E D	Owner		4
139	Saunby, Samuel B.	s w p t e h 11	5 E D	Owner		4
186	Shackleton, Thos.	e p t 4	5 E D	Owner		4
35	Tigert, Joseph	s h 4	2 E D	Owner		2
174	Taylor, Abraham	n h 3 s h 4	2, 4 E D	Owner (see s d 4)		4
	Taylor, James	n h 3, s h 4	2, 4 E D	Owner (see s d 4)		4
194	Varcoe, William	n h s h 12	4 E D	Owner		4
71	Willis, David	s h s h 6	4 E D	Owner		4
132	Wiggins, Robert	n h 12	5 E D	Owner		4
133	Wiggins, Thomas	n h 12	5 E D	Owner		4
138	Westbrook, George	w h 11	4 E D	Owner		4
161	Westbrook, Richard	w h 8	5 E D	Owner		4
165	Willis, Joshua	n p t w p t 6	4 E D	Owner		4
166	Willis, John	n e ½ 6	4 E D	Owner		4

POLLING SUB-DIVISION NO. 1.

PART II.—Persons entitled to vote at Municipal Elections only.

	NAME.	LOT.	Concession or Street	Owner or Tenant	P.O. Address.
116	Harris, William	43	Cranford	Owner	4
108	Walker, James	s ½ 12	8 E D	Owner	4
113	Pentland, Mrs.	4	Dungannon	Owner	4
134	Shepherd, Mathew	n e ½ h 12	8 E D	Owner	4
121	Thompson, Mrs.	26	Dungannon	Owner	4
120	Wist, Mrs.	27	Dungannon	Owner	4
189	Leigh, Martin	29	Cranford	Owner	4
23	Johnson, Mrs. Agnes	n h w h 7	3 E D	Owner	2

PART III.—Persons entitled to vote at Elections to the Legislative Assembly only.

NIL.

POLLING SUB-DIVISION NO. 1.

PART II.—Persons entitled to vote at Municipal Election for

No.	NAME	Residence	Occupation
1	Harris, William	Toronto	Clerk
2	Wales, James	Toronto	Merchant
3	Portland, Alex.	Toronto	Broker
4	Aberfeld, Wesley	Toronto	Manufacturer
5	Thompson, John	Toronto	Engineer
6	Weir, Alex.	Toronto	Engineer
7	Lucas, Martin	Toronto	Engineer
8	Johnson, Alex.	Toronto	Engineer

PART III.—Persons entitled to vote at Provincial Election for

NIL.

Polling Sub-Division No. 2.

Comprising 6th, 7th, 8th and 9th Concessions, including lots 1, W. D., to Northern Gravel Road, and 10th Concession from Division Line to Northern Gravel Road.

No. on Roll	Jurat.	NAME.	LOT.	Concession or Street	Owner or Tenant	P.O. Address
379	j	Armstrong, Robert	w h 3	7 E D	Owner	6
425		Anderson, Alexander	e h 12	7 E D	Owner	4
426		Anderson, George	e h 12	7 E D	Farmer's son	4
440	j	Alton, Daniel	s pt e pt 10 e pt n h 10	9 E D 8 E D	Owner	7
604	j	Armstrong, David	w h 2	10 E D	Tenant	6
623	j	Alton, Daniel K.	e h 5	10 E D	Owner	6
632	j	Agar, James	e h 7	10 E D	Owner	7
654		Alton, Valentine	e h e h 11	10 E D	Owner	7
662	j	Agar, John	n h 12	10 E D	Owner	7
663		Alton, Samuel	s h 12	10 E D	Owner	7
664		Alton, James	s h 12	10 E D	Tenant	7
459	j	Blake, William	e h 8	9 E D	Owner	7
460	j	Blake, Robert	e h 8	8 E D	Owner	7
613	j	Baldwin, John C.	n h 3	10 E D	Owner	6
631	j	Bright, Thomas	s pt n h 6 n pt n h 7	10 E D 9 E D	Owner	7
638	j	Brown, John K.	e h e h 8	10 E D	Owner	7
835		Brown, James	7	9 E D	Wage-earner	6
378	j	Culbert, Thomas	n pt 4 n h s h 4	5 E D 6 E D	Owner	4
384	j	Culbert, James	s h 3	6 E D	Owner	4
408	j	Crozier, Jacob	8	6 E D	Owner	4
		Crozier, William	8	6 E D	Farmer's son	4
415	j	Ceaser, Henry	n pt w h 11, w h w h 11	5 E D 6 E D	Owner	4
416	j	Ceaser, James	w h e h 11, e h w h 11,	6 E D	Owner	4
420	j	Ceaser, Charles	e h e h 11	6 E D	Owner	4
427	j	Cranston, Isaac	s h 12	8 E D	Owner	7
434		Cook, Samuel	e h 11	8 E D	Owner	7
435		Cook, John	e h 11	8 E D	Farmer's son	7
438	j	Curren, John	pt n h 10	8 E D	Tenant	7
476	j	Clair, Michael	n h 4	8 E D	Owner	6
477	j	Clair, Patrick	s h 4	8 E D	Owner	6
481	j	Coleman, James	s h 11	9 E D	Owner	6
625		Campbell, George	n h w h 7	10 E D	Tenant	6
626		Campbell, George	n h w h 7	10 E D	Tenant	6
629	j	Cranston, Joseph	c pt 6	10 E D	Owner	6
630	j	Cranston, Robert	s h w h 7, s pt n pt 6	10 E D	Owner	7
660	j	Crosby, William	n e pt n h 12	10 E D	Owner	7
365		Dineen, David	n h n h 1	7 E D	Owner	5
366		Dineen, Michael	w h 1	8 E D	Farmer's son	5
381	j	Durpian, William	lot 4	7 E D	Owner	5
414	j	Durnian, Charles	e h 10	6 E D	Owner	4
		Durnain, William	e h 10	6 E D	Owner	4
594	j	Doyle, Patrick	s h 1	10 E D	Owner	6
1027	j	Dalton, Cornelius	6 s h 1	6, 9	Owner (see s d 5)	5
1030	j	Dalton, Jeremiah	n h 1	5 W D	Owner	5
368	j	Fisher, Henry S.	s pt 1	7 E D	Tenant	5
369		Fisher, William	s pt 1	7 E D	Farmer's son	5
395	j	Finnigan, Hugh	w h 6	6 E D	Owner	4
403	j	Finnigan, Robert	w h 8 e h 7	7 E D	Owner	4
438		Fisher, Peter	pt n h 10	8 E D	Owner Ben. Miller P.O.	
469	j	Finlay, Thomas E.	n pt 6, n h e h 5	9 E D	Owner	6
470	j	Finlay, Thomas	w h 5	9 E D	Owner	6
471	j	Finlay, Richard	s h e h 5	9 E D	Owner	6
603		Fraser, Robert	w h 2	10 E D	Owner	6
622		Ferguson, James	w h 5	10 E D	Owner	6
639	j	Fraser, Charles	e h w h & w h e h 8	10 E D	Tenant	7
357	j	Gauley, Thomas	w h 1	5 W D	Owner	5
373	j	Griffin, Joseph	w h w h 2	6 E D	Owner	5
374	j	Griffin, John	e h w h 2	6 E D	Owner	5
617	j	Griffin, John	s pt s pt 3	10 E D	Owner	6

POLLING SUB-DIVISION NO. 2

No. on Roll.	Error.	NAME.	LOT.	Concession or Street.	Owner or Tenant	P.O. Address
364	j	Hussey, Thomas	n e pt 18, n h 1, s h 1	L R 7 W D	Owner	5
				8 W D	Owner	
370	j	Hays, Edward	w h n h 1	6 E D	Owner	5
382	j	Hasty, Robert	n h 3	6 E D	Owner	4
388	j	Hackett, Joseph	e h 5	7 E D	Owner	4
419	j	Hamlin, Isaac	e h 11	7 E D	Owner	4
451	j	Hall, William. J. sr	n h 10	9 E D	Owner	7
452	j	Hall, William J. jr	n h 10	9 E D	Owner	7
453	j	Hall, Thomas B	n h 10	9 E D	Owner	7
454	j	Hall, Godfrey	s h e h 9	9 E D	Owner	7
461	j	Harrison, Robert	s ½ 7	9 E D	Owner	7
605		Howard, James	s h 2	10 E D	Owner	6
		Howard, Thomas	e h 2	10 E D	Farmer's son	6
649	j	Hackett, John	n h w h 10	10 E D	Owner	7
428		Irwin, William	n h 12	9 E D	Owner	7
429		Irwin, George	n h 12	9 E D	Farmer's son	7
650	j	Irwin, William	e h 10	10 E D	Owner	7
651	j	Irwin, John	w h 11	10 E D	Owner	7
640	j	Irwin, William	s h w h 9, w h 8	10, 10 E D	Owner (see s d 3)	7
363	j	Jewell, Richard	s h 1	6 E D	Owner	5
462		Johnston, Henry	s h n h 7	8 E D	Owner	6
463	j	Johnston, William H.	w h 8	8 E D	Owner	6
464	j	Johnston, Albert	w h 8	8 E D	Owner	6
491	j	Johnston, Archibald	n h 1, n h 1	9 E D 9 W D	Owner	6
492		Johnston, Edward C.	n h 1, n h 1	9 E D 9 W D	Farmer's son	6
493		Johnston, Archibald	n h 1, n h 1	9 E D 9 W D	Farmer's son	6
398	j	Kilpatrick, John	s h s h 6	7 E D	Owner	4
465	j	Kilpatrick, Joseph	s h 7	8 E D	Owner	6
466	j	Kilpatrick, William	s h 6	8 E D	Owner	6
479	j	Kickley, William	e h 5	8 E D	Owner	6
487	j	Keffer, William	e h w h 2	8 E D	Owner	6
488	j	Kelly, John	w h 2	9 E D	Owner	6
489		Kelly, Thomas	w h 2	9 E D	Farmer's son	6
455	j	Lazenby, John	n E e h 9	9 E D	Owner	7
473		Lannan, Thomas	s h 4	9 E D	Owner	6
474		Lannan, Thomas	s h 4	9 E D	Farmer's son	6
475	j	Lannan James	s h 4	9 E D	Owner	6
484	j	Lanuan, William	s h 3	9 E D	Owner	6
620	j	Lane James	4	10 E D	Owner	6
482	j	Mourn, Patrick	s h 1	9 E D	Owner	6
371		Murchison, Murdoch	s pt 1	7 E D	Owner	5
372		Murchison, John	s pt 1	7 E D	Farmer's son	5
389	j	Manery, John	n h n h 6	7 E D	Owner	4
401		Mallough, John	w h 7	8 E D	Owner	4
		Mallough, Joseph	e h 8	3 E D	Tenant	4
		Mallough, John	e h 8	3 E D	Tenant	4
421	j	Mallough, James	w h 12	7 E D	Owner	4
480	j	Mourn, William	w h 5	9 E D	Owner	6
362	j	McWhinney, Andrew	e h 1	6 W D	Owner	5
367	j	McLeod, Neil A	s h n h 1	7 E D	Tenant	5
380	j	McGrory, William	e h n h 3, e h n h 1	6, 7 E D	Owner	6
393	j	McDonald, David	e h w h 5	6 E D	Owner	4
396	j	McCarthy, Patrick	e h 6	6 E D	Owner	4
397	j	McCarthy, Florence	w h 7	6 E D	Owner	4
404	j	McQuoid, William	e h 8	7 E D	Owner	4
417	j	McNevin, Donald	w h 11	7 E D	Owner	4
418	j	McNevin, Donald	w h 11	7 E D	Owner	4
445	j	McKenzie, James	n h w h 9, w h 8	7, 9 E D	Owner	7
478	j	McPhee, Hugh	s h 3	8 E D	Owner	6
642	j	McMillan, Malcolm	w h 9	10 E D	Owner	7
639		McKenzie, Ewen A.	pt 12	10 E D	Tenant	7
360	j	O'Neil, John	s h 1	7 W D	Owner	5
361	j	O'Neil, Thos	s h 1	7 W D	Farmer's son	5

POLLING SUB-DIVISION NO. 2

No. on Roll	Jurat.	NAME	LOT.	Concession or Street.	Owner or Tenant	P.O. Address
375	j	Pierce, Nathaniel	2	7 E D	Owner	5
376	j	Pierce, James	2	7 E D	Owner	5
385	j	Pierce, William	s h s h 4	6 E D	Owner	4
409	j	Pentland, Samuel	w h 10	6 E D	Owner	4
430		Phillips, William	n h 12	8 E D	Owner	7
431	j	Phillips, Samuel	s h 12	9 E D	Owner	7
432		Phillips, James	s h 12	9 E D	Farmer's son	7
433	j	Phillips, Alexander	e h 11	9 E D	Owner	7
439	j	Phillips, Hugh	w h 11	9 E D	Owner	7
443	j	Phillips, John	s h n h 9	7 E D	Owner	4
444	j	Phillips, William	s h 9	7 E D	Owner	4
445		Phillips, Alexander	w h 8	9 E D	Owner	Kinloss
391	j	Quinn, John	w h 5	7 E D	Owner	4
377	j	Revitt, William H	e h 2	6 E D	Owner	4
406	j	Reid, John	n h 9	6 E D	Owner	4
407	j	Reid, Robert	n h 9	6 E D	Owner	4
408	j	Reid, James	w h 10	6 E D	Owner	4
446	j	Ross, Donald	s h 9	8 E D	Owner	7
468	j	Reid, Paul	n h w h 7, s h 6	8, 9 E D	Owner	6
485	j	Riddle, Henry J	e h 2	8 E D	Owner	6
486	j	Riddle, William	e h 2	8 E D	Owner	6
490	j	Reid, Abel M	e h 1	8 E D	Tenant	6
614	j	Reid, William H	n pt s h 3	10 E D	Owner	6
615	j	Reid, William P	e h 2	9 E D	Owner	6
961	j	Reid, Abijah	s h 1	6 W D	Owner	3
962	j	Reid, William	s h 1	6 W D	Owner	3
963		Reid, Isaac G	s h 1	6 W D	Farmer's son	3
476		Sheehan, John	n h 3	9 E D	Owner	Hamilton P.O.
595		Sullivan, Jeremiah	n h 1	10 E D	Owner	6
596	j	Sullivan, John	n h 1	10 E D	Owner	6
627	j	Shurwood, Samuel	n h n h 6	10 E D	Owner	7
636	j	Speers, Joseph	w h w h 8	10 E D	Owner	7
643		Stothers, John	e h 9	10 E D	Owner	7
		Stothers, John	e h 9	10 E D	Farmer's son	7
		Stothers, George	e h 9	10 E D	Farmer's son	7
625	j	Shurwood, William	w h e h 11	10 E D	Owner	7
653		Shurwood, Wm. G	w h e h 11	10 E D	Owner	7
383	j	Shackleton, William	w h n h 4	6 E D	Owner	4
390		Shackleton, Mathew	e h w h 4	6 E D	Owner	4
399		Shackleton, Albert	e h w h 4	6 E D	Farmer's son	4
392	j	Savage, James	w h w h 5	6 E D	Owner	4
394	j	Stothers, William	e h 5	6 E D	Owner	4
436	j	Smeltzer, Paul	w h 11, s h 10	6 E D	Owner	7
437		Smeltzer, David B	w h 11, s h 10	8 E D	Farmer's son	7
441	j	Shackleton, William	s w pt 10	8 E D	Owner	7
442	j	Shackleton, Wm. A	s w pt 10	9 E D	Owner	7
456	j	Saunders, John	w h 9	9 E D	Owner	7
457	j	Saunders, James	w h 9	9 E D	Owner	7
458	j	Saunders, Nathaniel	w h 9	9 E D	Owner	7
347	j	Smith, Nelson	w h e h 1	6 W D	Owner	5
		Shepherd, Charles A	e h 1	8 E D	Owner	Lucknow
386	j	Tuckaberry, Joseph	n h n h 6	7 E D	Owner	4
387	j	Tuckaberry, Benj	s h n h 6	7 E D	Owner	4
400	j	Treleaven, Robert	w h 7 e h 7	7 E D 6 E D	Tenant & Owner	4
410		Treleaven, Richard	w h 10	7 E D	Owner	4
411	j	Treleaven, Samuel T	e h 10	7 E D	Tenant	4
412		Treleaven, Alexander	e h 10	7 E D	Tenant	4
		Treleaven, Thomas	e h 10	7 E D	Owner	4
447	j	Twamley, Richard	pt s h 10	8 E D	Tenant	7
448	j	Twamley, George	n h 9	8 E D	Owner	7
449	j	Twamley, William	n h 10	8 E D	Owner	7
450		Twamley, George	n h 9	8 E D	Owner [illegible]	7
467	j	Treleaven, William J	n h 6 n h s h s h n h 7	8 E D 9 E D	[illegible]	8
625		Vint, James	n h w h 7	10 E D	Owner	Blythe P.O.
483	j	Whitly, Peter	n h 3	8 E D	Owner	6

POLLING SUB-DIVISION NO. 2

No. on Roll	Junr.	NAME.	LOT.	Concession or Street.	Owner or Tenant	P.O. Address
		PART II.—Persons entitled to vote at Municipal Elections only				
472		Lannan, Mrs.	n ½ 4	9 E D	Owner	6
402		McQueid, Mrs.	pt e h 7	7 E D	Owner	4
413		Twigg, Mrs.	s e pt 10	7 E D	Tenant	4
661		McCrostie, Hugh	pt n h 11	10 E D	Owner	7

PART III.—Persons entitled to vote at Elections to the Legislative Assembly only

NIL.

Polling Sub-Division No. 3.

Comprising 11th, 12th 13th and 14th Concessions, Eastern Division

No. on Roll	Junr.	NAME.	LOT.	Concession or Street	Owner or Tenant	P.O. Address
621	j	Alton, Michael	n h w h 5, e h w h 5	11 E D	Owner & Tenant	6
673	j	Andrew, John F.	n h 12	12 E D	Owner	8
674	j	Andrew, Isaac	e h 11	12 E D	Owner	8
678	j	Andrew, Edmund	w h 11	12 E D	Owner	8
679		Andrew, Edmund	w h 11	12 E D	Farmer's son	8
627	j	Armstrong, Robert	w h 4	12 E D	Owner	8
854	j	Allin, Benjamin	e h 8	14 E D	Owner	8
855		Allin, John	e h 8	14 E D	Owner	8
860	j	Agnew, David	e pt w h 5	14 E D	Owner	8
861	j	Agnew, Joseph	w pt w h 5, e h 4	14 E D	Owner	8
655		Alton, David, H	w h e h 11	11 E D	Occupier	9
600	j	Bowler, Patrick	s pt e h 1	11 E D	Owner	6
601	j	Bowler, Patrick F	s pt e h 1	11 E D	Owner	6
656	j	Barkley, John	e h e h 11	11 E D	Owner	7
669	j	Bowles, Charles	s h 12	12 E D	Owner	7
670	j	Bowles, John	s h 13	12 E D	Owner	7
856	j	Baird, James	w h 8, n h 7	14 E D	Owner	8
857		Baird, Thomas	w h 8, n h 7	14 E D	Farmer's son	8
858	j	Backwell, John	6	14 E D	Owner	8
862	j	Beaton, Angus	n h 4	14 E D	Owner	8
741		Baynes, Charles	s h 1	13 E D	Owner	8
658	j	Cameron, R. D.	s e c 12	11 E D	Owner	7
733	j	Campbell, Roderick	e h 2	13 E D	Owner	8
737	j	Campbell, Kenneth	e h 2	13 E D	Owner	8
842	j	Ellis, Robert	w h n h 12	14 E D	Owner	8
843		Ellis, William J.	w h n h 12	14 E D	Occupier	8
844		Ellis, Robert J	w h n h 12	14 E D	Occupier	8
698	j	Farries, Matthew	w h 1	11 E D	Owner	6
700	j	Fisher, Mathias	e h e h 7	12 E D	Owner	6
701	j	Fisher, Jacob	e h e h 7	12 E D	Owner	6
689	j	Gardner, John H.	n h 10, w h 11	12 & 13 E D	Owner	6
691	j	Gardner, James H.	e h 10	11 E D	Owner	8
692		Gardner, William	e h 10	12 E D	Owner	6
693	j	Gardner, William T.	w h 9, e h e h 8	12 E D	Owner	8
234		Graham, Robert	n h 6, s h e h 5	13 E D	Owner	6
729	j	Gilmore, James	e h 3	13 E D	Owner	6

Polling Sub-Division No. 3.

No. on Roll	Jurors	NAME.	LOT.	Concession or Street	Owner or Tenant	P.O. Address
712	j	Helm, Thomas	s h 6	13 S D	Owner	6
713		Helm, John	e h 5	12 S D	Owner	6
714		Helm, Joseph	w h n h 6	12 S D	Owner	6
848	j	Holmes, William S	2, 3, 10, 11	sub. d. 12	Owner	6
609	j	Hogan, John	w h 2	11 S D	Owner	6
637	j	Hackett, James	w h 9	11 S D	Owner	6
644		Hackett, Alexander	e h 9	11 S D	Owner	6
645		Hackett, Andrew	e h 9	11 S D	Owner	6
646		Hackett, John	e h 9	11 S D	Farmer's son	7
681	j	Hunter, James W	s h 10	11 S D	Farmer's son	7
233	j	Hunter, Steel	s h 10	13 S D	Owner	8
686		Hunter, Thomas	e h s h 9	13 S D	Owner	8
687		Hunter, John	e h s h 9	13 S D	Owner	8
688	j	Hunter, James	w h s h 9	13 S D	Farmer's son	8
694	j	Hackett, Joseph	w h e h 8	13 S D	Owner	8
703	j	Hunter, William	s h 6	13 S D	Owner	8
704	j	Hunter, Robert	s h 7	13 S D	Owner	8
705	j	Habick, John	n h 7	13 S D	Owner	8
734	j	Hogan, William	w h 2	13 S D	Owner	8
1118		Haygarth, William	s e c 3	11 S D	Tenant	6
640	j	Irwin, William	s h w h 9, e h 8	10 & 11 S D	Owner	7
641		Irwin, James	e h 8	11 S D	Owner	7
889	j	Irwin, John	n h 10	14 S D	Owner	7
612	j	Lane, Richard E	s h 3	11 S D	Owner	6
619	j	Lane, Willam	s e c 3	11 S D	Tenant	6
235		Lane, John	s e c 3	11 S D	Owner	Kinlough
606	j	McLean, Alexander	e h 2	11 S D	Owner	6
607	j	McLean, Charles	n h e h 1	11 S D	Owner	6
608	j	McLean, Angus	pt e h 2	11 S D	Owner	6
633	j	Mullin, Andrew	7	11 S D	Owner	7
634	j	Mullin, John	7	11 S D	Owner	7
635	j	Mullin, Henry	7	11 S D	Owner	7
665	j	Mullin, James	s h 12	11 S D	Tenant	7
666	j	Mullin, Robert	s h 12	11 S D	Tenant	7
672	j	Murdoch, John	s h 12	13 S D	Owner	8
715		McDonagh, John	n h e h 6	12 S D	Owner	8
717		McKenzie, George	w h 5	12 S D	Owner	8
718	j	McKenzie, Alexander	w h 5	12 S D	Owner	8
719		McKenzie, Roderick	w h 5	12 S D	Farmer's son	8
720	j	McKeith, Robert	w h 5	13 S D	Owner	8
721		McKeith, Thomas A	w h 5	13 S D	Farmer's son	8
722	j	McKay, James	e h 4	12 S D	Owner	8
723	j	McKay, Roderick	e h 4	12 S D	Owner	8
724	j	McKenzie, John N	w h s h 4	13 S D	Owner	6
725	j	Murdoch, Alexander	n h 4	13 S D	Owner	6
728	j	McKenzie, Neil	e h 3	12 S D	Owner	6
730		McKenzie, Alexander	w h 3	12 S D	Owner	6
731	j	McKenzie, Kenneth	w h 3	12 S D	Owner	6
732	j	McKenzie, William	w h 3	12 S D	Owner	6
735		Mathison, Dougal	w h w h 2	12 S D	Owner	6
736	j	Mathison, John	e h w h 2	12 S D	Owner	8
738	j	McDonald, James	e h 2	12 S D	Owner	8
739		McDonald, Donald	e h 2	12 S D	Owner	6
740		McDonald, James	e h 2	12 S D	Farmer's son	6
742	j	McNay, William	n h 1	12 S D	Farmer's son	6
748		McIntyre, Allan	1	13 S D	Owner	8
863	j	McKenzie, John	n pt e h 3	12 S D	Owner Lake Linden	8
864		McKenzie, John B	s pt 3	14 E D	Owner	8
865	j	McKenzie, Peter	pt w h 2	14 E D	Owner	8
866		McKenzie, Archibald	pt w h 2	14 E D	Owner	8
867	j	McDermott, Alex	e h 2	14 E D	Farmer's son	8
868	j	Murdoch, William	e h n h 1	14 E D	Owner	8
869		Murdoch, William G	e h n h 1	14 E D	Owner	8
870		Murdoch, Robert	e h n h 1	14 E D	Farmer's son	8
871	j	McGill David	w h 2	14 E D	Farmer's son	8
877	j	Murray, John	w h n h 1	14 E D	Owner	8



Polling Sub-Division No. 3.

Voter's No.		NAME	LOT	Concession or Street	Owner or Tenant	P.O. Address
646	j	Nelson, Clement	s h 5, s h 6	11 s D	Tenant	6
647	j	Nixon, Ralph	n h w h 10	11 E D	Owner	7
648		Nixon, George	s h w h 10	11 E D	Owner	7
688	j	Nixon, John	s h 9	14 s D	Owner	8
726	j	Pickering, Robert	n h 3	13 s D	Owner	8
847	j	Proctor, Robert	1, 12	sub d 12	Owner	8
609	j	Quinn, Daniel	n h 5	11 s D	Owner	6
610	j	Reed, Robert W.	n h 4	11 E D	Owner	6
611		Reed, William H.	n h 4	11 s D	Owner	6
616		Reed, Richard L.	s h 4	11 s D	Owner	6
618	j	Ross, Archibald	s w c 4	11 s D	Owner	6
675	j	Ritchie, William	w h 8, s h 11	12, 13 E D	Owner	8
676		Ritchie, James E.	w h 8, s h 11	12 & 13 s D	Farmer's son	8
677		Ritchie, Alfred E.	w h 8, s h 11	12 & 13 s D	Farmer's son	8
684	j	Read, Robert	s h 10	14 s D	Owner	8
690	j	Robinson, Frederick	w h 9	12 s D	Tenant	8
706	j	Rivitt, Shadrach	s h 7	14 s D	Owner	8
707	j	Rivitt, Johnathan	s h s h 4	13 s D	Tenant	8
841		Rockidge, George G.	5, 6, 7, 8	sub d 12	Tenant	8
859	j	Richards, Edmund	n h 5	14 s D	Owner	7
638	j	Speers, William	n h 6	11 E D	Owner	7
657	j	Smeltzer, John	w h 11	11 E D	Owner	7
702	j	Speers, Richard J.	w h 7	12 s D	Owner	8
708	j	Sanderson, Robert	n h 6	13 s D	Tenant	8
710	j	Sanderson James	n h o h 5	13 s D	Tenant	8
711	j	Sanderson, Edward	s h o h 5	13 s D	Tenant	8
716		Sanderson, Robert	w c o pt 5	13 s D	Tenant	8
849		Somerville, James	4, 9, 13	13 E D	Tenant	8
853	j	Stroud, David	n h 9	sub d 12	Owner	8
872	j	Smith, Andrew	s h 1	14 s D	Owner	8
667	j	Thompson, James	s pt n h 12	14 s D	Owner	8
668	j	Thompson, Thomas	n pt n h 12	11 E D	Owner	7
683	j	Took, William	s h s h 9, s h s h 10	11 s D	Owner	7
671	j	Wilson, James	n e pt 12	13 s D	Owner	8
695	j	Webster, Robert	s h 8	12 s D	Tenant	8
696		Webster, George C	s h 8	13 s D	Owner	8
697		Webster William D.	s h 8	13 s D	Farmer's son	8
698	j	Webster, John	w h 8	13 s D	Farmer's son	8
699	j	Webster, John R.	w h s h 7	13 s D	Owner	8
837	j	Webster, Thomas	s h n h 12	12 E D	Tenant	8
838	j	Webster, Richard	s h 12	13 E D	Owner	8
839		Webster, James	n h n h 12, s h 11	14 s D	Owner	8
840		Webster, Benty	n h n h 12, s h 11	13 s D 14 s D	Owner	8
850	j	Walker, John	14, 15	13 & 14 s D	Farmer's son	8
851	j	Webster, Daniel	n h 11	sub d 12	Owner	8
				14 E D	Owner	8

PART II.—Persons entitled to vote at Municipal Elections only

682	Anderson, Mrs. D.	n h n h 9, n h n h 10	13 E D	Owner	8
597	Farries, Mrs. J	w h 1	11 E D	Owner	6
746	Morrison, Malcolm	s w o 1	13 E D	Owner	8
845	McPherson, John	n e c w h n h 12	14 E D	Owner	
846	McIntosh, William	pt w h n h 12	14 E D	Owner	

PART III.—Persons entitled to vote at Elections to the Legislative Assembly only

NIL.



POLLING SUB-DIVISION NO. 4

Comprising 1st, 2nd, 3rd and 4th Concessions, from Side Line 3 & 4 E. D., to Lake Shore Gravel Road, and 5th concession from Lot 3 E. D., to Lot 3 W. D. inclusive, and Lot 3, R. R. S., Gaist 4, N. T. P., and Port Albert village, inclusive.

		NAME.	LOT.	Concession or Street.	Owner or Tenant	P.O. Address	
	j	Armstrong John	w h w h2, e h e h 1	5 E D	Tenant		4
36		Buttler, John	3	2 E D	Owner	Goderich	3
37		Burrows, George	e h 3	1 E D	Owner		2
740		Bennett, Richard	w h e h 2	1 E D	Owner		2
48	j	Bennett, John	e h 1	2 E D	Owner		3
49	j	Bennett, Arthur C	e h 1	2 E D	Owner		3
56	j	Brown, William J	w h 2	3 E D	Owner		3
59	j	Badour, Henry	e h 2	3 E D	Owner		3
231	j	Bray, William	n h e h 3	5 W D	Owner		3
1006	j	Baxter, William	n h 2, e w pt 3	L R	Owner		3
1007		Baxter, George	n h 2; e w pt 3	L R	Farmer's son		3
1008		Baxter, William	n h 2, e w pt 3	L R	Farmer's son		3
173	j	Congram, Thomas	e h 3	5 E D	Owner		4
198	j	Cunningham, Francis	n h e h 1	4 W D	Tenant		3
221	j	Cathcart, David	e pt 8	L R	Owner		3
227		Crawford, James	9	L R	Owner	Goderich	3
983	j	Cunningham, N	w pt 8, 9	London R.			3
984	j	Cunningham, Wm	7,8,9,10,11,12,Col. st. E.; 7, 8, 9, 10,11 12,Arth st E.;9,10,11,12 L. R East;7, 8, 9,10,11,12,Arth st. W.;7,8,9,10,11,12, Syd. st. W.		Owner		3
986		Curry Robert	11	L Road W	Owner		3
995	j	Carroll George	pts 36, 37	Wall st. E	Owner (see subdiv. 5)		3
1000		Courtney, David	4 Mill st s.	Park Lot	Owner		3
58	j	Dunbar Joseph	e h n h 1, e h 2; 20,21,22,23,24, Huron st. W.;20,21,22 23,24,Huron st E.; 22, Colborne st. W.	2 W D	Owner		3
43		Dougherty, William	e h 1	1 E D	Owner		2
44	j	Dougherty, Thomas	e h 1	1 E D	Owner		2
177	j	Douglass, Robert	e h 2 w h 3	5 E D	Tenant		4
198		Dawson, George	s pt s pt 1	4 W D	Owner		3
217	j	Draper, George	s e pt 2	3 W D	Owner		3
218	j	Drake, Henry	s pt 1	3 W D	Owner		3
219	j	Dougherty, Nixon	s pt 1	2 W D	Owner		3
969	j	Dunbar, James	21,22, 23, Arthur st. W.; 17 Col. st E. 13,14,15,16,17,18,19,20,21, Col. st. W. 13, 14,15,16,17, 18, 19, Huron st. E.; 13,14, 15, 16, 17, 18, 19, Huron West.		Owner		3
996	j	DeLong, Rich'd J. H.	pts 36, 37	Wall st. E	Tenant		3
177		Finlay, William	w h 3	5 E D	Owner	Hagarsville	4
205	j	Finlay, Henry	9	5 W D	Owner		4
207	j	Farrow, Rehmon	e h s h 3	5 W D	Owner		3
989		Finn, James	e h 3, 4, 5	Mill st. N.	Owner		3
38	j	Graham, William	w h 3	1 E D	Owner		2
42	j	Gordon, James	w h w h 2	1 E D	Owner		2
45		Graham, James	n h 1 e h w h 2	1 E D	Owner		2
46	j	Graham, John B	n h 1, e h w h 2	1 E D	Owner		2
47	j	Graham, Nelson	n h 1, e h w h 2	1 E D	Owner		2
181	j	Graham, John W	e ½ 2	5 E D	Tenant		4
182	j	Graham, Beaty	e ½ 2	5 E D	Tenant		4
202	j	Gray, Jesse	w h 1	4 W D	Owner		3
203	j	Gray, William	e h 2	4 W D	Owner		3
973	j	Green, George A	7,8,9,10,11,12, Wall st. E.; 9,10,11,12 Well. st. W.; 9, 10, 11, 12, Syd. st. E. 1, 2, Ashfield st. s.		Owner		3
978		Graham, Randal	31, Well st. E.; 32, Well st. W.; 33, Syd. st. E. 25,26, Arthur st. W. 19, 20 Syd. st. W.; 7, 8, 9, 10, 11, 12, Huron st. W.; 3 South st. N.		Owner		3



Polling Sub-Division No. 4.

No. on Roll	Juror.	NAME.	LOT.	Concession or Street	Owner or Tenant	P.O. Address
981	j	Good, Randal....	1,2,3,4,5,6,7,8,9,10,11,12,London R.E.; 1,2,3,4,5,6,7,8, William st N.; 1, 2,3,4, 5,6,7,8, William st S.; 1,2,3,4, 5,6, 7, 8, Ann st N.; 1,2,3,4,5,6,7,8,Ann st S.....		Owner	3
985		Graham, Robert....	Park lot 10, London Road W.; 7, 8, 9, 10,11,12, Huron st E.; 7,8,9,10,11,12, Colborne street West....		Owner	3
194		Higgins, Marmion..	e h s h 1..	5 W D	Owner	3
208	j	Hepples, James....	s pt 4..	4 W D	Owner	3
222		Hayden, William J...	6, pt 5..	L R	Owner	3
223	j	Hayden, James..	e pt 1	2 W D	Owner	2
967	j	Hawkins, George G...	27, 28, 29, 30	Arth. st W	Owner	2
968	j	Hawkins, Isaac..	25, 26, 27, 28, 29, 30..	Coll. st E	Owner	3
980	j	Hawkins, James..	23, 24, 25, 26, 27.. ..	Coll. st W	Owner	3
993		Hawkins, Thomas ..	n pt 38, s pt 39	Well. st W	Owner	3
964		Hawkins George....	25,26,27,28,29,30,37,38,39, Huron st W.		Owner	3
965		Hawkins, Thomas A.	25 26,27,28,29,37,38,39, Huron st. E. 28,29,30,37,40,41,42,43, 44, 45, 46, 47 Col. st W.;		Farmer's son	3
966		Hawkins, James....	20, 21, 22, 23, 24, 37, 40, 41, 42, 43,44,45,46,47, Col st E.; 24, 40,41,42, 43,44,45,46,47, Arthur st W.; 21,22,23, 24,41,42,43,44,45,46,47, Arthur st E.; 21,22,23,24,42,43,44,45,46,47,Syd. st W 23,24,25,26,27,41, Syd. st E.; 23,24,25 26,40,41, Well st W.,13,14.15,16,17,18, Well st E.; s w pt 37,40,43,44,45,46,47; park lot 1, Mill st. N.: park lot 2, Mill st S.; park lots 1, 2, South st.; park lot 1. Ashfield street North....		Farmer's son	3
1001	j	Hawkins, Anthony C.	2,3, Vict. st S.; 2, 3, 4, 5, 6, 7, Vict. st N.; park lot 1, London R.E.; 28,29,30, Well st E.; s pt 31, Well st. W.;31, 32, 33, s pt 34, Syd. st E.; 25,26,27,30,31, 32,33,34,35, Syd. st W.; 25,26,27,28,29, 30,31,32,33,34,35, Arthur st E.; 31,32, 33,34,35, 36, 37, Arthur st W.; 32, 33, 34,35,36,37, Col. st E.; 30, Huron st W.		Owner	3
226	j	Izzard, Daniel..	2	L R	Tenant	3
992	j	Irwin, George	n pt 39	Well. st W	Owner	3
183	j	Jones, William....	w h 2	4 E D	Owner	4
200		Jepson, John.....	w h 1	5 W D	Owner	3
201	j	Jepson, George..	w h 1	5 W D	Owner	3
220	j	Johnson, David..	1	1 W D	Tenant	3
238		Leigh, Martin..	n h 3	2 E D	Owner	Kirkton
972	j	Leigh, William..	1,2,3,4,5,6,7,8, Well. st w; 1, 2,3,4,5,6, 7,8, Syd. st e; 1,2,3,4,5, 6, Syd. st w; 1, 2,3,4, 5, 6, Arthur st e; 1, 2, 3, 4, 5, 6, Well. st e....		Owner	3
50	j	Murray, Henry....	w h n h 1..	2 E D	Owner	3
179		Maize, John	e h 2..	4 E D	Owner	4
180		Maize, Richard J..	e h 2..	4 E D	Farmer's son	4
175	j	Maize, William	n h 1, w h 4, e h 3.. ..	4 E D	Owner (see sub d 1)	4
176		Maize, Albert E..	n h 1, w h 4, e h 3 ..	4 E D	Farmer's son	4
188	j	McGlynn, Patrick..	n pt e h 1..	4 E D	Owner	3
184	j	McGlynn, James....	n pt e h 1....	4 E D	Owner	3
190	j	McGlynn, George..	n pt e h 1..	4 E D	Owner	3
192	j	Maize, William H..	w pt & pt w h e h 1.. ..	5 E D	Owner	3
197	j	McGinty, Hugh....	n pt s pt 1	4 W D	Owner	4
199	j	McConnell, James..	w h e h 1	5 W D	Owner	3
204	j	McKenzie, Donald..	n pt w pt 2..	4 W D	Owner	3
206	j	McGee, Jacob....	n pt 3..	4 W D	Owner	3
211	j	Martin, Joseph....	n pt s pt w h 2	4 W D	Owner	3
974	j	McConnell, Edward..	19, 20, 21, 22..	Well. st E	Owner	3

Tolley Subdivision No. 4

Polling Sub-Division No. 4.

No. on Roll	Juror.	NAME.	LOT.	Concession or Street	Owner or Tenant	P.O. Address
975	j	Martin, Edward	40,41,42,43,44,45,46, 47, Huron st E.		Owner	3
982	j	McBride, John	40,41,42,43,44,45,46, 47, Huron st. W.			
988	j	McConnell, *William*	7	London R W.	Owner	3
999	j	McHaffy, James	6, 7, Mill street N; 6, pt 7, Mill s S.		Owner	3
			32,33,34,35,36,37,38, Well st W.; 32, 33,34,35,pt 36,Well. st E.;33,34,35,36, 37, 38, Syd. st E.; 38, Syd. st. W.; 38, Arthur st E.; s pts 1,2,Mill st S.; n pts 1,2, Vict. st N. park lot 5, Mill st S.		Owner	3
1003		McMilan Andrew	w pt 1	L R		
1004	j	McMillan William	e pt 1	L R	Farmer's son	3
					Owner	3
334	j	O'Connor, Joseph	pt n h 3	5 W D	Owner	5
335	j	O'Connor, Jeremiah	n pt 3, n pt 4, n pt 5	5 W D	Owner (see subdiv.5)	5
979	j	O'Connor, Charles	7,8, London R E.; 1,2,3, London R W: 13,14,15,16,17,18,19,20, 21, 27, 28, 29, *Well.* st W; 24,25,26,27, Well. st E;13, 14,15,16,17,18,19,20,21,Syd. st. E.; 13, 14, 15, 16, Arthur st. E.; 13, 14,15,16, Arthur st W.; 13,14,15,16, Colbore st E.		Owner	3
994	j	Ottway, Henry	pk lot 1, Mill st. s; n pt 37,38,39, Well.st E		Owner	3
214	j	Pillow, William T	n h 1,3 E D; s pt 3,3 W D s pt 7 Mill st.		Owner	3
228	j	Quaid, James	1	L R	Owner	3
41	j	Ryan, John	e h w h 2	1 E D	Owner	3
60	j	Robinson, James	s h 3	3 E D	Owner	3
184	j	Reed, Henry S	w h w h 2, e h e h 1	5 E D	Owner	3
215	j	Richardson, Thomas	n pt n pt 1	3 W D	Owner	4
52		Simpson, Thomas	s h 1	3 E D	Owner	3
53	j	Simpson, James	s h 1	3 E D	Owner	3
54	j	Simpson, Thomas	s h 1	3 E D	Owner	3
55	j	Simpson, William	s h 1	3 E D	Owner	3
196		Shea, Daniel	n h e h 1	3 E D	Owner	3
212	j	Stevenson, James	s pt w h 2, s pt s pt 3	4 W D	Owner	3
225	j	Scott, James	3	4 W D	Owner	3
229	j	Stephenson, John	n pt 3, 3 WD; 3,4, London R; 1, Vict.st s	L R	Owner	3
991	j	Smail, Alfred	41, pt 8, Syd. st w	L R W	Owner	3
1012	j	Sullivan, John	e pt 4, n pt 4 L R	4 E D	Owner	3
1005	j	Thorlow, Geo. E. A.	s h 2	L R	Owner	3
178	j	Whitley, John	w h 3	4 E D	Owner	4
216	j	*Willis*, John	n pt 1, w pt 2	2 3, W D	Owner	3
970		*Wilson*, Thomas	13, 14, 15, 16, 17, 18	S,yd. st W	Tenant	3
987		*Whittaker*, Thomas	8, 9	Vict. st N.	Owner	3
998		*Wilson*, Joseph	pts 41, 42	Well. st E	Tenant	3
1009	j	*Wiles*, Edward	n e pt 3	L R	Owner	3
1010	j	*Wiles*, Jarvis	n e pt 3	L R	Owner	3
1011	j	*Wiles*, John	s pt n pt 3	4 W D	Owner	3
224	j	Young, Alexander	2, 4,	2 W D L R	Owner	2
971	j	Young, James	1,2,3, 4, 5, 6, Arthur st w 1,2,3,4,5,6, Coll. st e; 1,2,3,4,5,6, Coll. st w; 1, 2,3, 4,5,6, Huron st e; 1,2,3, 4, 5, 6, Huron st w; 1,2,3,4,5, 6, Front st e		Owner	3
977		Young, Richard	28, 29, 30, Syd. st e; 28,29, Syd. st w; 39, Arthur st e		Owner	3

Polling Sub-Division No. 4.

No. on Roll	Juror.	NAME.	LOT.	Concession or Street	Owner or Tenant	P.O. Address
		PART II.—Persons entitled to vote at Municipal Elections only				
997		Delong, Mrs.	41, 42	Well. st E.	Owner	3
990		Fritsley, ——	40, 40 Byd. st e s	Arthur E	Owner	3
976		Green, Adam	2	L. Road.	Owner	3
193		Johnson, Mrs.	w h l	4 E D	Owner	4
1002		McMillan, Mrs.	w pt 1	L R	Owner	3
210		Martin, Mrs	n pt s pt 3	4 W D	Owner	3
51		Murray, Mrs.	n h n h 1	3 E D	Owner	3
213		Richardson, Mrs.	2	3 W D	Owner	3
191		Wilson, Mrs.	s ½ e h 1	4 E D	Owner	Goderich

PART III.—Persons entitled to vote at Elections to the Legislative Assembly only

NIL.

POLLING SUB-DIVISION NO. 5

Comprising 6th, 7th, 8th, and 9th Concessions, including Lots 2 West Division, to Lake Shore Gravel Road, and 5th concession including lot 4, W. D., to Lake Shore Gravel Road, and Lots 5 to 24, inclusive, Lake Range.

No. on Roll	Juror.	NAME.	LOT.	Concession or Street.	Owner or Tenant	P.O. Address
1039		Austin, Phillip	e pt 16	L R	Owner	5
1040	j	Austin, Michael	e pt 16	L R	Owner	5
1041	j	Austin, Patrick	w pt 10	L R	Owner	5
1042	j	Austin, Phillip	w pt 10	L R	Owner	5
1064	j	Austin, Morgan	n pt 23	L R	Owner	10
337	j	Buckley, John	n pt 5	6 W D	Owner	5
358	j	Blake, Thomas	e h 2	7 W D	Owner	5
359		Blake, Hugh J	e h 2	7 W D	Farmer's son	5
336	j	Carrell, Edward	s pt 5	6 W D	Owner	5
1021	j	Carrell, George	e h 9	L R	Owner (see sub d 4)	5
1099	j	Carrick, Robert A.	n w pt 21, s w pt 22	L R	Owner	10
341		Dalton, Maurice	n pt 7	7 W D	Owner	5
342	j	Dalton, Joseph	s h e h 8	8 W D	Owner	5
343	j	Dalton, Maurice	w h 5	7 W D	Owner	5
344	j	Dalton, Morgan	w h 5	7 W D	Owner	5
350	j	Desmond, Jeremiah	n h n h 3, n pt w h 3	7 W D	Owner	5
518	j	Dean, James	n h e h 8	8 W D	Owner	5
519	j	Drennan, George	w h 6	9 W D	Owner	5
520	j	Drennan, Robert	s h w h 5	9 W D	Owner	10
521	j	Drennan, Herbert	n h w h 5	9 W D	Tenant	10
1026	j	Dalton, John	11	L R	Tenant	10
1027	j	Dalton, Cornelius	6, s h 1	6, 9	Owner	5
1028	j	Dalton, James	s pt 12	L R	Owner (see s d 2)	5
1029	j	Dalton, John	e h 3	6 W D	Owner	5
1035	j	Dean, Michael	15	L R	Owner	5
1044	j	Dalton, Charles	s pt 18	L R	Owner	5
1052	j	Dalton, Maurice	n pt 8,9,8 w D, s pt 20, e pt w pt 20, L R		Owner	5
1053		Dalton, John	n pt 8,9,6, w D, s e pt 20,6 pt w pt 20 L R		Farmer's son	10
1054		Dalton, Thomas	n pt 8,9,8 w D, s e pt 20, s pt w pt 20, Lake R		Farmer's son	10
1063	j	Dales, Thomas J	pt e pt 23	L R	Owner	10
1098	j	Dalton, Michael	n e pt 20, w pt 20, s w pt 21	L R	Owner	10

Polling Sub-Division No. 5.

No.	Roll	Jurat	NAME	LOT	Concession or Street	Owner or Tenant	P.O. Address
503		j	Farrish, John	e h 4, n h w h 4	9 w D	Owner	6
508			Farrish, Robert	e h 5	9 w D	Owner	10
509		j	Farrish, Henry	w h 5	8 w D	Owner	10
522		j	Fraser, Thomas	pt 6	9 w D	Owner	10
1018		j	Flynn, Edward	s pt 6	L R	Owner	5
1018			Finn, John	n h 6	L R	Owner	5
			Finn, Michael	n h 6	L R	Farmer's son	5
1020		j	Finn, Patrick	n e pt 8	L R	Owner	5
1025		j	Flynn, Jeremiah	e pt 10	L R	Owner	5
352		j	Gauley, Abraham	w h 3	6 w D	Owner	5
354			Gauley, Hugh	w h 2	6 w D	Owner	5
495		j	Gunn, Thomas	n h 3	8 w D	Owner	10
502		j	Griffin, John	n h 4, s h 3	8, 9, w D	Owner	10
1022		j	Gardiner, Thomas	w pt 9	L R	Tenant	5
1023			Griffin, Timothy	w pt 9	L R	Owner	
1024			Gaitless, George	w pt 8	L R	Owner	5
1043		j	Griffin, Joseph	s e pt 17	L R	Owner	5
1046			Gready, John	w pt 16	L R	Tenant	5
1095			Garrett, William	e pt 22	L R	Owner	10
232		j	Garvey, Thomas	s pt 4	5 w D	Owner	5
355			Hurrley, John	w h 2	7 w D	Owner	5
356		j	Hurley, Denis	w h 2	7 w D	Owner	5
506		j	Hutcheson, John	e h 5	9 w D	Tenant	10
1045		j	Joy, James	s pt 17	L R	Owner	5
1045			Joy, Thomas	s pt 17	L R	Farmer's son	5
515		j	Knightly, Robert	s h w h 6	8 w D	Owner	10
1016		j	Keefe, John	e pt 6	L R	Owner	5
1060		j	Kenny, Michael	pt 22	L R	Owner	10
510			Long, Patrick	e h 6	8 w D	Owner	10
511		j	Long, Patrick	e h 5	8 w D	Owner	10
512		j	Long, John	s h w h 6	8 w D	Owner	10
1057		j	Lambartus, C	n h 13, e pt 21	L R	Owner	10
230		j	Maize, Henry	w pt 5	L R	Owner	4
340		j	McCaig, Daniel	s pt 6	7 w D	Owner	5
351		j	Murphy, Thomas	w h e h 3	7 w D	Owner	5
494		j	Murphy, John	s h e h 2	9 w D	Owner	5
499			McCarthy, Charles	s h 4	8 w D	Owner	5
500		j	McCarthy, Timothy	s h n h 3	7 w D	Owner	5
501		j	McCarthy, Charles	s h n h 3	7 w D	Owner	5
524			McDonald, Roderick	e h 8	9 w D	Owner	10
525			McDonald, Donald	w h 8	9 w D	Owner	10
526			McDonald, Donald	s pt 9	9 w D	Owner	10
527		j	McLeod, Duncan	n pt w pt 9, s pt 10	9, 10 w D	Owner(see subdiv.7)	10
1034		j	McCarthy, William	n pt 12	L R	Owner	5
1036		j	Martin, John 8	e pt 14	L R	Owner	5
1086		j	Mathison, Donald	5, 6, e h 7	Boyd's sur.	Owner	10
1065			McDonald, James	pt 22,	L R	Owner	10
1066			McRae, Alexander	pt 22,	L R	Owner	10
1067		j	McDonald, Donald	10	9 w D	Owner	10
1068		j	McDonald, Duncan	e pt 22, pt e pt 23,	L R	Owner	10
1069			McGregor, John	e pt 24	L R	Owner	10
1070		j	McGregor, James	e pt 24	L R	Owner	10
1096		j	McKenzie, Murdoch	n w pt 21, s w o 22	L R	Tenant	10
1097		j	McGregor, Donald	n w pt 21, s w o 22	L R	Owner	10
1100		j	McKenzie, Murdoch	n w pt 22	L R	Owner	10
1101			McKenzie, Alexander	s w pt 23	L R	Owner	10
1102		j	McKenzie, Roderick	s w pt 24	L R	Owner	10
1103			McKay, John	n w pt 24	L R	Owner	10
339		j	Noble, Charles	s pt 7	7 w D	Owner	5
1031			Neves, Peter I	12	L R	Income	5

Polling Sub-Division No. 8.

Polling Sub-Division No. 5.

No. on Roll	Jurat.	NAME.	LOT.	Concession or Street	Owner or Tenant	P.O. Address
346	j	O'Connor, Thomas	w h 4	6 w D	Owner	5
504	j	O'Loughlin, Patrick	nh3 w h 2,n h e h 2,s h e h 2	9 w D 10 w D	Owner (see e d 6)	10
513		O'Rielly, John	e h 6	9 w D	Owner	10
514		O'Rielly, Patrick	e h 6	9 w D	Farmer's son	10
522		O'Rielly, Thomas	e pt 7	9 w D	Owner	10
523		O'Rielly, Michael	w pt 7	9 w D	Owner	10
524	j	O'Rielly, Patrick	w pt 7	9 w D	Owner	10
338	j	O'Connor, Patrick	e pt 5, s pt n h 4	5 w D	Owner	5
335	j	O'Connor, Jeremiah	n pt 3, n pt 4 n pt 5	5 w D	Owner (see sub d 4)	5
1058	j	Rich, Henry C	w pt 29	L R	Owner	10
1059	j	Rose, James	pt 29	L R	Owner	10
345	j	Sullivan, John E	s pt 6	7 w D	Owner	5
496	j	Smith, Andrew	2	8 w D	Tenant	5
507	j	Standish, Robert	e h 5	8 w D	Owner	10
516		Styles, Simon	n h 7	8 w D	Owner	10
517		Styles, Simon	n h 7	8 w D	Farmer's son	10
1017	j	Styles, John	n w pt 5	L R	Owner	5
1019	j	Sullivan, Denis	7, s e pt 8	L R	Owner	5
1047		Sullivan, Thomas	n pt 17	L R	Owner	5
		Sullivan, William	n pt 17	L R	Farmer's son	5
1048	j	Sullivan, Jeremiah	w pt 18, w pt 19	L R	Owner	5
1049		Sullivan, John	w pt 4, e pt 19, n pt 6, pt 8	L R 7,8,w D	Owner	10
1050	j	Sullivan, Patrick	e h 5	7 w D	Owner	10
1051	j	Sullivan, Daniel	s e h 4	7 w D	Owner	10
1055	j	Stewart, David M	3, 4	Boyd's sur.	Owner	10
353	j	Vansickle, Hugh	e h s h 3	7 w D	Owner	5
348	j	Willer, Stephen	e h e h 4	6 w D	Owner	5
349		Wall, Richard	n h 4	7 w D	Owner	5
497	j	Wilson Thomas	s h 3	8 w D	Owner	5
498	j	Wilson, John	s h 3	8 w D	Owner	5
508		Wall, William	s h w h 4	9 w D	Owner	5
1037	j	Whitly, James	w pt 13	L R	Owner	5
1061	j	Whitly, Martin	s e pt 22	L R	Owner	10
1062	j	Young, Alexander	pt 22	L R	Owner	10

PART II.—Persons entitled to vote at Municipal Elections only

358		Egan, Mrs.	pt 6	6 w D	Tenant	5
1038		Hogan, Mrs.	n e c 15	L R	Owner	5
1013		Hussey, Mrs.	s w pt 5	L R	Owner	5
1032		Keefe, Mrs.	s h e pt 13	L R	Owner	5
1033		O'Neil, Mrs.	e pt w pt 13	L R	Owner	5

PART III.—Persons entitled to vote at Elections to the Legislative Assembly only

NIL.

POLLING SUB-DIVISION NO. 6

Comprising 10th, 11th, 13th, 13th and 14th Concessions, from Division Line, to lot 6, inclusive, Western Division.

No. on Roll		NAME.	LOT.	Concession or Street.	Owner or Tenant	P.O. Address
550		Bowler, John	e h 9	10 w D	Owner	10
551		Bowler, Thomas	e h 9	10 w D	Farmer's son	10
559	j	Bowler, Maurice	w h e h 7	10 w D	Owner	10
560	j	Bowler, Michael	e h e h 7	10 w D	Owner	10
586		Bowler, John	w h 2	11 w D	Owner	6
587	j	Bowler, John	w h 2	11 w D	Owner	6
753		Barnby, Thomas	e h e h 2	12 w D	Owner	8
754		Barnby, Robert	w pt 1	12 w D	Tenant	8
755		Barnby, John	w h e h 2	12 w D	Owner	8
756		Barnby, James	w h e h 2	12 w D	Farmer's son	8
536	j	Cowan, John	n h n h 9, s pt w h 9	11 & 12 w D	Owner	10
581		Currie, Peter	s h e h 4	10 w D	Owner	6
588	j	Courtney, Michael	n e pt 2	10 w D	Owner	6
805	j	Cowan, Joseph	e h n h 10, w h n 9	12 w D	Owner (see s d 7)	10
894	j	Cameron, John	pt e h	14 w D	Owner	9
895	j	Cameron, Roderick	pt w h 7	14 w D	Owner	9
896		Cameron, Donald	pt w h 7	14 w D	Farmer's son	9
898	j	Cameron, John	e h w h 8	14 w D	Owner	9
565	j	Drennan, George	s h s h 6	10 w D	Owner	10
566		Doyle, Bernard	n pt 7	11 w D	Tenant	10
571	j	Dixon, John	s h n h 3, w pt n pt 5	11 w D 10 w D	Owner	6
573	j	Dixon, Thomas	e h 5	11 w D	Owner	6
574	j	Drennan, James	s pt 5, e pt n pt 5	10 w D	Owner	6
575		Drennan, James	s pt 5, e pt n pt 5	10 w D	Farmer's son	6
781		Digman, John	w h 6	12 w D	Owner London	
878		Doyle, Bernard	w h n h 1	14 w D	Owner	8
538	j	Edwards, Peter	e h 9	11 w D	Owner	10
889	j	Ensign, Isaac	e h 6	14 w D	Owner	9
582	j	Farrish David	n h 3	10 w D	Owner	6
593	j	Ford, Thomas	e h 1	10 w D	Owner	6
904		Finlayson, Alexander	w pt e h 9	14 w D	Owner	9
905		Finlayson, Kenneth	w pt e h 9	14 w D	Farmer's son	9
906		Finlayson, Murdoch	w pt e h 9	14 w D	Farmer's son	9
907		Finlayson, Roderick	w h 9	14 w D	Owner	9
908		Finlayson, Donald	w h 9	14 w D	Farmer's son	9
909	j	Finlayson, John	pt n pt 9	14 w D	Owner	8
558	j	Griffin, James	e h 8	10 w D	Owner	10
578		Griffin, Michael	e pt n h 6	10 w D	Owner Duluth P O	
790	j	Grant, James	n w e 7	12 w D	Owner	9
903		Gibson, John J	9	14 w D	Wage-earner	9
747	j	Hogan, Patrick	s h 1	12 w D	Owner	8
782		Hutchinson, George	n h 6	13 w D	Owner	9
783	j	Hutchinson, George	n h 6	13 w D	Owner	9
793	j	Hamilton, Joseph	e h 8	13 w D	Owner	9
882		Hunter, Kenneth	w h n h 3	14 w D	Owner	8
784		Irwin, James	n pt 7	13 w D	Owner	
558	j	Johnstone, David	e pt 7	11 w D	Tenant	10
570	j	Johnstone, John	e h 4 pt e h 22	11 w D L R	Owner	6
583	j	Jamieson, John	w h s h 3, w h 5	11 w D	Owner	6
584		Jamieson, William	w h s h 3, w h 5	11 w D	Farmer's son	6
585	j	Johnstone, James	e h s h 3	11 w D	Owner	6
771	j	Johnstone, John	n h s h 4	12 w D	Owner	6
772	j	Johnstone, William	e h s h 4	12 w D	Owner	6
599	j	Johnstone, William T	e h 1	11 w D	Owner	6

Polling Sub-Division No. 6

		NAME.	LOT.	Concession or Street	Owner or Tenant	P.O. Address
778		Kerr, David	e h 5	12 w D	Owner	9
780		Kerr, John	s h 6	12 w D	Owner	9
876		Kirk, Samuel	s h n h 1	14 w D	Owner	9
877		Little, David	s h 5	10 w D	Owner	6
788		Long, Robert	s pt 7	12 w D	Owner	10
789		Long, Alexander	e pt 7	12 w D	Owner	10
528		McLean, Kenneth	w h 9	10 w D	Owner	8
883		McDonald, Alexander	w h 8	10 w D	Owner	8
884		McDonald, Finlay	e h 8	11 w D	Owner	8
878		McKay, John	s pt n h 6	10 w D	Tenant	6
743		Murchison, Donald	s h 1	13 w D	Owner	8
744		Murchison, John	s h 1	13 w D	Farmer's son	8
748		Murchison, Daniel	e h 1	13 w D	Farmer's son	8
749		McLean, Donald	w h 1, e h n h 2	13 w D	Owner	8
750		McNamarra, Patrick	n pt 1	12 w D	Owner	8
751		McNamarra, John	n pt 1	12 w D	Farmer's son	8
752		McNamarra, Joseph	n pt 1	13 w D	Farmer's son	8
757		McLean, Alexander	w h 2, w h n h 2, e h 3	12 w D 13 w D	Owner	8
758		McLean, Alexander	w h 2, w h n h 2, e h 3	13 w D 12 w D	Farmer's son	8
759		McKay, Duncan	w h 3	12 w D	Owner	9
760		McKenzie, Angus	e h 3	13 w D	Owner	9
761		McKenzie, Kenneth	e h 3	13 w D	Owner	8
762		Mathison, Kenneth	w h 3	13 w D	Owner	8
764		McInnis, John	n h e h 4	13 w D	Owner	9
765		McIntosh, Robert	n h w h 3	13 w D	Owner	8
766		McIntosh, Hugh	s e pt 5	12 w D	Owner	8
767		McLeod, Alexander	s e e w h 4	13 w D	Owner	9
768		McKenzie, Alex. L	w h 4	13 w D	Owner	9
769		McInnis, Donald	s h e h 4	13 w D	Owner	9
770		McInnis, John	s h e h 4	13 w D	Owner	9
787		McLeod, Donald	n pt 7	13 w D	Owner	9
791		McLeod, Archibald	e h 8	12 w D	Owner	9
792		McLeod, Kenneth	e h 8	12 w D	Farmer's son	10
794		Mathison, William	n h 9	13 w D	Owner	10
795		Mathison, John	w h 8	13 w D	Owner	9
799		McKay, Murdoch J	s h 9	13 w D	Owner	9
800		McKay, Donald	s h 9	13 w D	Owner	9
802		Mathison, John B	w h 8	13 w D	Owner	9
879		Murray, Donald	n h 2	13 w D	Wage-earner	9
880		Murray, William	n h 2	14 w D	Owner	8
881		Murray, John W	e h n h 3	14 w D	Owner	8
883		McKenzie, Roderick	s h 3	14 w D	Owner	8
		Morrison, Angus	s h 3	14 w D	Tenant	9
884		McKenzie, John	s h 4	14 w D	Owner	9
808		McKenzie, Donald	s h 4	14 w D	Owner	9
886		McKay, Angus	n h 4	14 w D	Farmer's son	9
887		Mathison, Roderick	e h 5	14 w D	Owner	9
888		Mathison, Murdoch	e h 5	14 w D	Owner	9
890		McIver, Kenneth	w h 5	14 w D	Farmer's son	9
891		McRae, Duncan	w h 6	14 w D	Owner	9
892		McRae, John	s pt 7	14 w D	Owner	9
893		McKay, Donald	pt e h 8	14 w D	Owner	9
897		McKenzie, Donald S	e h 8	14 w D	Tenant	9
899		McKenzie, Allan	n e e 9	14 w D	Owner	9
900		McBeath, Donald G	n e e 9	14 w D	Owner	9
901		McRae, Alexander	8	14 w D	Wage-earner	9
902		Murdoch, John J	pt n e pt 9	13 w D	Wage-earner	9
917		McLennan, Donald	w pt e pt 9	14 w D	Tenant	9
576		Nelson, Andrew	s h 4	10 w D	Owner	6
763		Nicholson, Collin	s h w h 3	13 w D	Owner	8

Polling Sub-Division No. 6.

No. Roll	Juror.	NAME.	LOT.	Concession or Street	Owner or Tenant	P.O. Address
504	j	O'Loughlin, Patrick	n h 3, w h 2, n h e h 2, s h e h 2,	9 W D 10 W D	Owner	(see s d 5) 8
552	j	O'Phee, Hugh	w h 8	11 W D	Owner	10
562	j	O'Reilly, Michael	n h s h 6	10 W D	Owner	10
563	j	O'Reilly, John	e h s h 7	10 W D	Owner	10
564	j	O'Reilly, Cornelius	n h s h 6	10 W D	Owner	10
567		O'Loughlin, Bernard	n pt 7	11 W D	Owner	10
568		O'Loughlin, Peter	n pt 7	11 W D	Owner	10
572		Pagan, William	n h 4, s e pt 5	11 & 12 W D	Owner	6
573	j	Pickering John	s h 1	14 W D	Owner	8
773		Robinson, George	n h 4	12 W D	Owner	8
785	j	Rose, Daniel	s pt 7	13 W D	Owner	9
786	j	Rose, James	n h s h 6	13 W D	Owner	9
803		Rutherford, David	w h 8	12 W D	Owner	9
557	j	Shea, John	e h 8	10 W D	Tenant	10
561		Sennott, James	n pt 6	10 W D	Owner	10
579		Spindler, Joseph	w h n h 4	10 W D	Owner	6
580	j	Spindler, John	e pt n pt 5	10 W D	Owner	6
590	j	Scott, Francis Sr.	w h 1	10 W D	Owner	6
591	j	Scott, Francis jr	e h 2	11 W D	Owner	6
592		Scott, Peter	w pt 2, e h w h 1	10 & 11 W D	Owner	6
774	j	Sandy, George	5	13 W D	Owner	9
775		Sandy, James	5	13 W D	Owner	9
776	j	Sanderson, C	w h w h 5	12 W D	Owner	9
778	j	Shurwood, Patrick	s pt 7	12 W D	Owner	9
875	j	Sutherland, Angus	s h 2	14 W D	Owner	8
569	j	Taylor, David L	6	11 W D	Owner	8
537	j	Wallace, Maurice	s h w h 9	11 W D	Owner	8
589	j	Wallace, Patrick	w h w h 1	11 W D	Owner	6
777	j	Wamsley, Charles	s h s h 6	13 W D	Owner	9

PART II.—Persons entitled to vote at Municipal Elections only

801		McKenzie, Mrs	e h 9	12 W D	Owner	7
874		Sutherland, Mrs	s h 2	14 W D	Owner	8

PART III.—Persons entitled to vote at Elections to the Legislative Assembly only

NIL.

POLLING SUB-DIVISION NO. 7

Comprising 10th, 11th, 12th, 13th and 14th concessions including lots 10 W. D. to Lake Shore Gravel Road, and Lake Range from lot 25, to 46, inclusive.

No. on Roll.	Jurer.	NAME.	LOT.	Concession or Street.	Owner or Tenant	P.O. Address
910	j	Armstrong, John	s h 10	14 w D	Owner	9
911		Armstrong, Ebenezar	s h 10	14 w D	Farmer, s son	9
539		Beckett, William	Herbert st s s w p 12 s e p 12	11 w D	Owner	10
540		Beckett, Albert	Herbert st s s w p 12 se pt 12	11 w D	Owner	10
808		Bullin, Robert	e h s h 11	13 w D	Owner	11
811	j	Brown, Samuel	n h 12	12 w D	Owner	11
812	j	Bueglass, William	e h s h 12, n pt w h 11	13 w D	Owner	11
814	j	Bueglass, Ralph	n h w h 11	13 w D	Tenant	11
815		Bueglass, Adam	n h e h 11	13 w D	Tenant	11
828	j	Bayne, Frank	s pt 15	13 w D	Tenant	11
		Bayne, James	s pt 15	13 w D	Owner	Kincardine
834	j	Brown, James	16	13 w D	Owner	11
926		Bradley, John	w h n h 15	14 w D	Owner	11
942	j	Beattie, Edward	n e pt 42	L R	Owner	11
948	j	Boyd, Alexander	w pt 39	L R	Owner	11
951		Bell, John	n pt 41	L R	Owner	11
952		Bell, David	n pt 41	L R	Farmer's son	11
953	j	Boyd, Donald	17	14 w D	Owner	11
1081	j	Brown, William H	e pt 36	L R	Owner	11
1082	j	Brown, John	e pt 37	L R	Owner	11
530		Campbell, Alexander	w h 10	10 w D	Owner	10
546	j	Cathcart, Alexander	e pt 12	11 w D	Owner	10
548	j	Campbell, Alexander	e h 11	11 w D	Tenant	10
804		Cowan, David	s h 10	12 w D	Owner	10
805	j	Cowan, Joseph	e h n h 10, w h n h 9	12 w D	Owner (see sub d 6.)	10
918	j	Chambers, Hugh	w h 11	14 w D	Owner	9
1071	j	Connor, Matthow	e pt 27	L R	Owner	10
1094	j	Connor, Cornelius	w pt 27	L R	Owner	10
531	j	Doolan, Dennis	pt 11	10 w D	Owner	10
532		Doolan, Michael	pt 11	10 w D	Farmer's son	10
533	j	Doolan, Patrick	pt 11	10 w D	Owner	10
936		Dixon, James	n h 44	L R	Owner	11
937		Dixon, William	n h 44	L R	Farmer's son	11
1084	j	Dunn, James	e pt 38, s e pt 39	L R	Tenant	11
1090	j	Douglass, Roderick	n h 31	L R	Owner	10
1092	j	Douglass, John	s h 31	L R	Owner	10
543		Finlayson, John	n pt 12	11 w D	Owner	10
544		Finlayson, Daniel	n pt 12	11 w D	Farmer's son	10
1072		Flynn, Edward	s pt 28	L R	Tenant	10
548		Grant, William	e h 11	11 w D	Owner	Marquette
943	j	Grey, Samuel	s e pt 42	L R	Owner	11
818	j	Hamilton, Robert	n h n h 12	13 w D	Owner	11
954	j	Harrigan, James	n h s h 16	14 w D	Owner	11
546	j	Johnston, Noble	w pt 11	11 w D	Owner	10
547		Johnston, George	e pt 12	11 w D	Owner	10
944		Johnston, Thomas	w pt 40	L R	Owner	11
1076	j	Johnston, William	n pt 30	L R	Owner	10
1080	j	Johnston, James	s pt 14	12 w D	Owner	11
1083	j	Johnston, Alexander	e pt 37	L R	Tenant	11

Polling Sub-Division No. 7.

No. of Roll	Jurors.	NAME.	LOT.	Concession or Street	Owner or Tenant	P.O. Address
534	j	Knechtel, Daniel	12	10 W D	Owner	10
816		Kerr, James	s h n h 12	13 W D	Owner	11
817		Kerr, John	s h n h 12	13 W D	Farmer's son	11
819		Kempton, Thomas	e h 13	13 W D	Owner	11
820	j	Kempton, William	e h 13	13 W D	Owner	11
529	j	McLean, Donald	e h 10	10 W D	Owner	10
535	j	McMurchie, Donald	e h 10	11 W D	Owner	10
549	j	McDonald, Murdoch	w h 10	11 W D	Owner	10
556	j	McDonald, John	w h 10	11 W D	Owner	10
796	j	McIntyre, Donald	n h 10	13 W D	Owner	9
798		McIntyre, Peter	n h 10	13 W D	Farmer's son	9
797	j	McIntyre, John	e h s h 10	13 W D	Owner	9
807	j	Martin, John	w h s h 10	13 W D	Owner	10
809	j	McDonald, John	11	12 W D	Owner	9
810	j	McKenzie, John	s pt w h 11	13 W D	Owner	11
821	j	McKenzie, Donald N.	n h 13	12 W D	Owner	11
822	j	McKenzie, Duncan	n h 14	12 W D	Owner	11
824	j	Munroe, James	e h 14	13 W D	Owner	11
827		McDonald, Ronald	s h 12	12 W D	Tenant	11
833		McDonald, Alexander	s h 12	12 W D	Farmer's son	11
829	j	McNain, Daniel	n e pt 15	13 W D	Owner	11
830		McNain, Samuel	n e pt 15	13 W D	Farmer's son	11
831	j	McNain, James	n pt s h 15	14 W D	Owner	11
836		Mattice, Edwin	13	14 W D	Wage-earner	11
912		McKenzie, Alexander	pt e h s h 10	14 W D	Owner	9
913		McKenzie, Donald	n h 10	14 W D	Owner	9
914		McKenzie, Roderick	n h 10	14 W D	Farmer's son	9
916	j	McLennan, John	e h 11	14 W D	Farmer's son	9
920	j	McDonald, Kenneth	e h 12, s h w h 12	14 W D	Owner	9
922	j	McDonald Finlay	n h w h 12, n pt 13	14 W D	Owner	9
924	j	McDonald, Alexander	w h 14	14 W D	Owner	11
927		McDonald, Angus	s h n h 16	14 W D	Owner	11
928	j	McDonald, Neil	w h n h 16	14 W D	Owner	11
929	j	McColl, Robert J.	e h s h 16	14 W D	Owner	11
936		McDonald Hugh	n w pt 45	L R	Owner	11
939	j	McLean, Allan	w h 43	L R	Owner	11
941	j	McLean, Donald E.	e h 43	L R	Owner	11
945	j	Murdoch, James	w pt 38	L R	Owner	11
946		Murdoch, John	w pt 38	L R	Farmer's son	11
949		McRae, Angus	w pt 39	L R	Wage-earner	11
957		Muggach, Alexander	s e pt 40	L R	Owner	11
958		McRea, Kenneth	n e pt 39	L R	Owner	11
959		McRea, Donald	n e pt 39	L R	Farmer's son	11
960		McRea, Norman	n e pt 39	L R	Farmer's son	11
1074	j	McGregor, Murdoch	n e pt 29 T. P. Annon	L R	Owner	10
1075	j	McMurchy, Alex.	s pt 30	L R	Owner	10
1077	j	McIver, Donald	s pt 32	L R	Owner	10
1078	j	McAuly, Alexander	n pt 32	L R	Owner	10
1079	j	McIntyre, Archibald	s h 13	12 W D	Owner	10
1085	j	McLennan, Malcolm	35 w pt 36	L R	Owner	11
1086	j	McLennan, John	w pt 34	L R	Owner	11
1087		McLennan, Finlay	n h 33	L R	Owner	11
1088	j	McLennan, Kenneth	e h 34	L R	Owner	11
1089	j	McLennan, Charles	s h 33	L R	Owner	11
1093	j	McGregor, Alexander	n w pt 29	L R	Owner	10
1104	j	McKay, Duncan	s pt 25	L R	Owner	10
1105		McKay, John	s pt 25	L R	Farmer's son	10
1106		McKay, Alexander	s pt 25	L R	Farmer's son	10
1107		McKay, Ronald	s pt 25	L R	Farmer's son	10
1108		McKenzie, Collin	w pt 26	L R	Owner	10
1109	j	McKenzie, John	e pt 26	L R	Owner	10
1110		McKenzie, Murdoch	e pt 26	L R	Farmer's son	10
1111	j	McKenzie, Charles	n pt 25	L R	Owner	10
1113		McKenzie, John	n pt 25	L R	Farmer's son	10
1114		McKenzie, Alexander	n pt 25	L R	Farmer's son	10
527	j	McLeod, Duncan	n pt w pt 9, s w pt 10	9, 10 W D	Owner (see sub d 5)	10

Polling Sub-Division No. 7.

No. on Roll	Jurors	NAME.	LOT.	Concession or Street	Owner or Tenant	P.O. Address
833		Parr, Joseph	w h 13	13 W D	Owner	Kinmartine
832	j	Pritchard, Hugh	n w pt 13, s pt 13	13 & 14 W D	Owner	11
935	j	Powell, William	e h 45	L R	Owner	11
923	j	Ross, Donald	e h 14	14 W D	Owner	11
541	j	Stewart, David	13	11 W D	Owner	10
542		Stewart, Charles	13	11 W D	Farmer's son	10
932	j	Shields, Peter	e pt n pt 45 pt 13	L R 14 W D	Owner	11
933		Shields, George	e pt n pt 45 pt 13	L R 14 W D	Farmer's son	11
934	j	Shaw, Allan	e pt 45	L R	Owner	
947		Smith, William	w pt 37	L R	Owner	
1073	j	Styles, Thomas	s pt 39 T. P. Annon	L R	Owner	
921	j	Telford, Thomas	s pt 13	14 W D	Owner	
938	j	Thorborne, John C.	n h w h 44	L R	Owner	
940	j	Thorborne, Duncan	e h s h 44	L R	Owner	
931	j	Wilkie, James	n pt 13	14 W D	Owner	
950	j	Walker, Samuel	s pt 41	L R	Owner	
955		Wilie, Abraham	n e pt 40	L R	Owner	11
956	j	Wilie, William	n e pt 40	L R	Owner	11

PART II.—Persons entitled to vote at Municipal Elections only

1112		McKenzie, Mrs.	n pt 25	L R	Owner	10
919		McKenzie, Mrs.	n w c 12	14 W D	Owner	8
806		McDermott, Mrs.	w h n h 10	13 W D	Owner	9
825		Munroe, Mrs.	w h 14	13 W D	Owner	11
925		Ferguson, Mrs.	e h n h 15	14 W D	Owner	11
930		McDonald, Donald	w pt n h 14	14 W D	Owner	11

PART III.—Persons entitled to vote at Elections to the Legislative Assembly only

NIL.

Aggregate number of persons upon this list qualified to serve as Jurors, 604.

The Voters List for this Municipality was first posted up at my office, at Lanes, on Friday, the 13th day of August, 1886.

Polling Sub-Division No. 7.

No.	Surname	Christian Name	Abode	Description	P.O. Address
839	Hope, Thomas	s. b. 14		14 w b	Owner 11
841	Stewart, David	18		18 w b	Owner 10
842	Stewart, Charles	12		11 w b	Parent's qu.
932	Shields, Peter	s pt o p pt 18		L. R 14 w b	Owner
934	Shields, George	s pt o pt 45 pt 18		L. R 14 w b	Parent's qu.
935	Shaw, Allan	s pt 45		L. R	Owner
936	Smith, William	w pt 37		L. R	Owner
1073	Styles, Thomas	s pt 29 T. T. Annon		L. R	Owner
931	Telford, Thomas	s pt 13		14 w b	Owner
938	Thurlborne, John C.	s w b 44		L. R	Owner
940	Thorborne, Duncan	s s 34		L. R	Owner
931	Wilkie, James	supt 18		14 w b	Owner
939	Walker, Samuel	w pt 11		L. R	Owner
938	Wills, Abraham	s o pt 40		L. R	Owner
936	Wills, William	s o pt 10		L. R	Owner

PART II.—Persons entitled to vote at Municipal Elections only

1012	McKenzie, Mrs.	o pt 23		L. R	Owner 10
919	McKenzie, Mrs.	s w s 12		14 w b	Owner 9
806	McDermott, Mrs.	w b b 10		12 w b	Owner 9
823	Munroe, Mrs.	w b 14		13 w b	Owner 11
824	[illegible]	[illegible]		14 w b	Owner 11
930	McDonald, Donald	w pt s b 16		14 w b	Owner 11

PART III.—Persons entitled to vote at Elections to the Legislative Assembly only

NIL.

Aggregate number of persons upon this list qualified to serve as Jurors, 684.

The Voters List for this Municipality was first posted up at my office, at Lanes, on Friday, the [illegible] day of August, 1880.